


New 8m lamp column,
20/30 Zone signs on new
lamp column and new 76mm
sign post.



New 8m lamp column,

New number LC5b
25.00

SLOW

Remove School sign
and post.
20mph roundel 4.3m.

Remove Give Way
sign and post.

New number LC5a
60.00

HARWOOD HALL LANE

*** Japanese Knotweed is present in this verge.
Excavation in area to be undertaken by hand.
Excavated material to be moved to the side
of the trench for the reinstatement. Fresh soil
is to be used for the reinstatement. No
material is to leave site. All tools to be
thoroughly cleaned before use elsewhere.
Engineer to advise workforce prior to start. ***

All of pinch point and signs to
be removed. A new Conservation
Area sign to be relocated
elsewhere. Proposed speed hump
with sinusoidal shaped ramps.

Unit



Replace concrete lamp column
with 8m column. New position
1m set back from kerb.

Footway realigned to accommodate
turning movement of school coaches.
Re-shape bund.

Carrageway may require patching to
adjust levels along new channel
of buildout, to avoid providing a gully.

New number LC5b
2.60 2.00

3no. Reflective Glasdon Impactapol
bollards on corners of build out.
2xkeep left & 1xkeep right

Existing gate will become
pedestrian access, widened to
0.95m by the school, leading to
new path into school grounds.

Externally illuminated signs on
new post. UKPN connection.



Replace concrete lamp column
with 8m column. New position
1m set back from kerb.

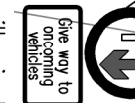
Footway realigned to accommodate
turning movement of school coaches.
Re-shape bund.
Carrageway may require patching to
adjust levels along new channel
of buildout, to avoid providing a gully.

Approximate location of proposed
Corbets Tey School car park
entrance as approved by Planning
App. P0640.13. The school have
not yet implemented this.

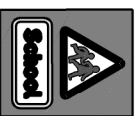
Widen footway and
adjust lobby taper.
Mount 30/20Zone sign with
Weight sign on new LB post.

New footway buildout by school pedestrian gate (which will be widened by
the school).
3 x new lamp columns - 8m with 140w COSMO Airtrace lantern on 1.5m
bracket to bring lantern out of trees.
Speed hump 3.7m long, maximum 100mm high, cycle friendly profile.

Remove Weight signs from
concrete lamp column. Erect
on new LB post 30/20Zone
on top with lantern.

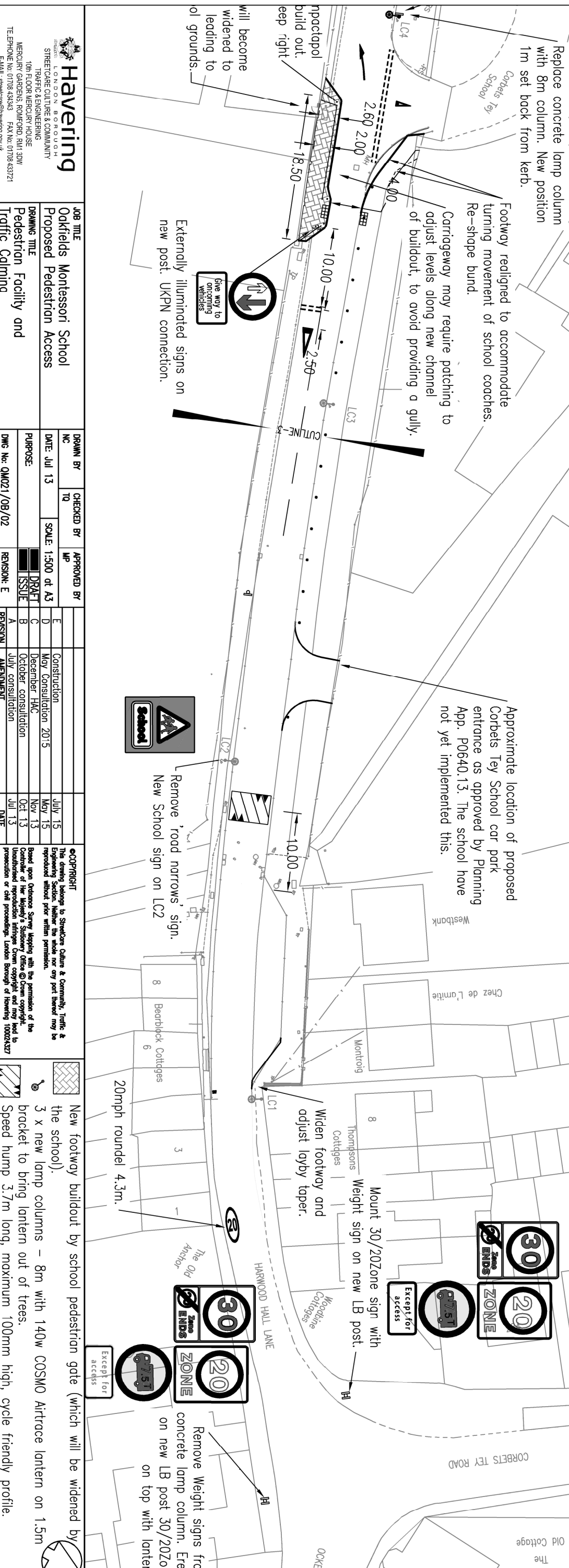
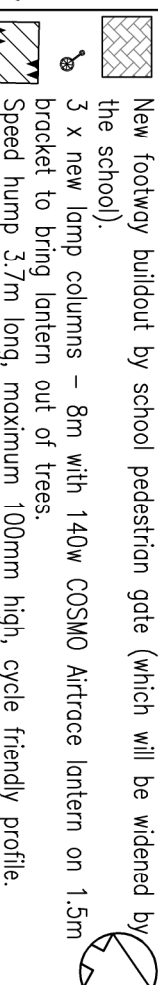


Externally illuminated signs on
new post. UKPN connection.



Remove 'road narrows' sign.
New School sign on LC2

20mph roundel 4.3m.



Havering
LONDON BOROUGH
STREETS, CULTURE & COMMUNITY
TRAFFIC & ENGINEERING
10th FLOOR MERCURY HOUSE
MERCURY GARDENS, ROYAL FORD, RM11 3DW
TELEPHONE No: 01708 434343 FAX No: 01708 433271
EMAIL: streets@havering.gov.uk

JOB TITLE
Oakfields Montessori School
Proposed Pedestrian Access

DRAWING TITLE
Pedestrian Facility and
Traffic Calming

DATE	BY	REVISION
July 13	[Initials]	A
May 15	[Initials]	B
Nov 13	[Initials]	C
Oct 13	[Initials]	D
Oct 13	[Initials]	E

©COPYRIGHT
This drawing belongs to Streets Culture & Community, Traffic & Engineering. It is a copyrighted work and its reproduction without prior written permission is prohibited.

Based upon Ordnance Survey Mapping with the permission of the Controller of Her Majesty's Stationery Office © Crown copyright. Unauthorised reproduction infringes Crown copyright and may lead to prosecution or civil proceedings. London Borough of Havering 100024327